



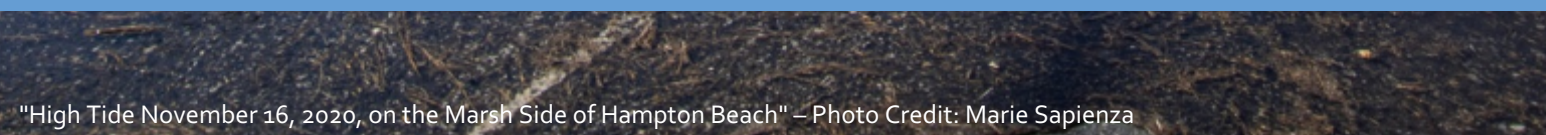
CAW

New Hampshire
Coastal Adaptation
Workgroup

RESOURCEFUL • READY • RESILIENT

Staying the Course, Moving Ahead: Progress Towards a More Resilient Coastal Watershed

2021 NH CAW Climate Summit



"High Tide November 16, 2020, on the Marsh Side of Hampton Beach" – Photo Credit: Marie Sapienza

Visit our website:

www.nhcaw.org

Sign up for our newsletter:

<http://tinyurl.com/NHCAWnews>

Follow us on social media:

@nhcoastaladaptation

@nhcoastaladaptation

@nhcaw




A special
thank you
to the...

Climate Summit Planning Team!



Nathalie DiGeronimo
NH DES Coastal Program
she, her, hers



Sherry Godlewski
NHDES
she, her, hers




Lisa Wise
NH Sea Grant & UNH Extension
she, her, hers



Abigail Lyon
PREP
she, her, hers



Julie LaBranche
Rockingham Planning
Commission
she, her, hers



Kyle Pimental
Strafford Regional Planning
Commission
he, him, his



Ben Sweeney
NOAA Coastal Management
Fellow
he, him, his

2021 CLIMATE SUMMIT

Staying the Course, Moving Ahead:

Progress Towards a More Resilient Coastal Watershed



AGENDA

DAY 1 – WEDNESDAY, MAY 26	
1:00pm	Day 1 Welcome from CAW Co-Chair <i>Sherry Godlewski, NH Department of Environmental Services</i>
1:15pm	2019-2020 NH Coastal Flood Risk Summary <i>Nathalie DiGeronimo, NHDES Coastal Program</i>
1:35pm	Keynote Address <i>A.R. Siders, Assistant Professor, University of Delaware</i>
2:20pm	Seacoast Transportation Corridor Vulnerability Assessment <i>Julie LaBranche, Rockingham Planning Commission</i>
2:35pm	BREAK
2:45pm	Hampton Flood Mitigation Study <i>Jennifer Hale, Town of Hampton</i>
3:00pm	Climate Resilience in the Prescott Park Master Plan <i>Cheri Ruane, Weston & Sampson</i>
3:15pm	Forward-Looking Floodplain Mapping in Lee, NH <i>Kyle Pimental, Strafford Regional Planning Commission</i>
3:30pm	Lessons Learned from Community-Based Programs <i>Alyson Eberhardt, NH Sea Grant and UNH Extension</i>
3:45pm	Day 1 Wrap Up and Closing Remarks <i>Kirsten Howard, NHDES Coastal Program</i>
4:00pm	ADJOURN

DAY 2 – THURSDAY, MAY 27	
9:00am	Day 2 Welcome from CAW Co-Chair <i>Abigail Lyon, Piscataqua Region Estuaries Partnership</i>
9:15am	Climate Champion Award Presentation <i>Nathalie DiGeronimo, NHDES Coastal Program</i>
9:30am	Portsmouth Extended Flood Hazard Area <i>Peter Britz, City of Portsmouth</i>
9:45am	Rye Climate Adaptation and Resilience Standards <i>Kim Reed, Town of Rye</i>
10:00am	Sawyer Mill Dam Removal from a Flood Perspective <i>Kevin Lucey, NHDES Coastal Program</i>
10:15am	BREAK
10:25am	Virtual Field Trip to Wagon Hill Farm <i>Tom Ballestero, University of New Hampshire</i>
10:45am	Comprehensive Plan for Resilient Salt Marsh <i>Cory Riley, Great Bay National Estuarine Research Reserve</i>
11:00am	Drought Status and Outlook for Coastal NH <i>Tom O'Donovan, NH Department of Environmental Services</i>
11:15am	Snow Cover, Vernal Windows, and Winter Whiplash <i>Elizabeth Burakowski, University of New Hampshire</i>
11:30am	Design Snow Water Equivalent and Snowmelt <i>Jennifer Jacobs, University of New Hampshire</i>
11:45am	Day 2 Wrap Up and Closing Remarks <i>Cory Riley, Great Bay National Estuarine Research Reserve</i>
12:00pm	ADJOURN

Professional Development Hours

Engineers in NH and ME can earn professional development hours by participating in the Summit. This event will also be submitted for possible CM credits for planners and CE credits for certified floodplain managers.


If you will need a confirmation of attendance for the purposes of earning credits/PD hours, please reach out to Lisa.Wise@unh.edu.

VIRTUAL MEETING DETAILS




Video On

Keep your video on as much as possible to help create a sense of community.



Mute Microphone

Mute your microphones to avoid any distracting background noise.



Chat

Type questions for presenters in the chat at any time.

Private chats are enabled so be sure to post your questions to "Everyone."



Update Name

Encourage you to add your name and pronouns so we know how best to refer to each other.